ONTWORPEN TOESTAND

▨ Asfaltverharding 2x3.05m
🟧 Fietspad 1.75m
⬜ Voetpad 1.50m
🟪 Te slopen woning
🟨 In te nemen grond

Veiligheidsstrook 0.50m
Watergoot 0.30m

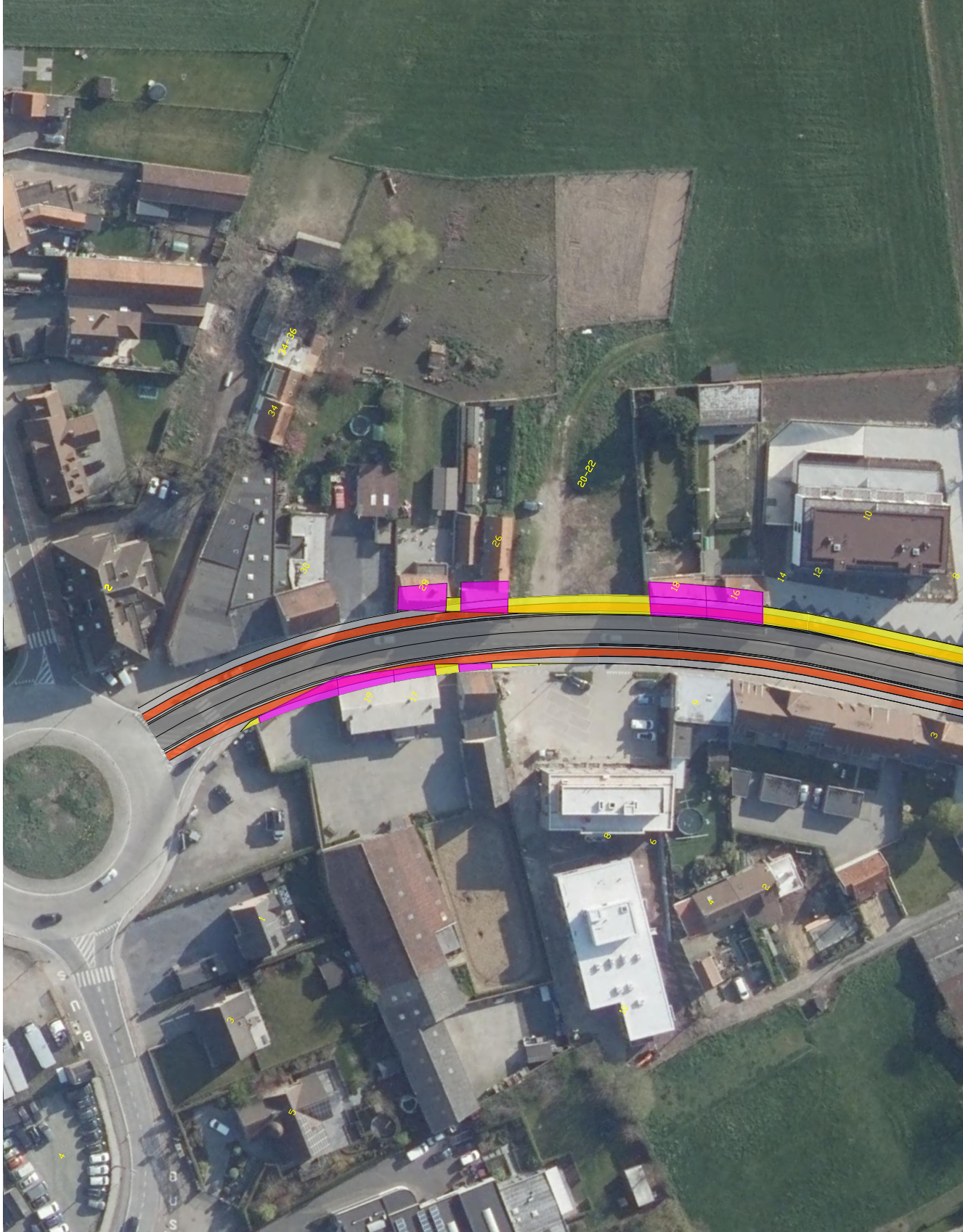
34-36
34
20-22
30
26
28
18
16
14
12
10
8
2
19
17
5
3
8
6
4
2
1
3
5
4

N382 Anzegem: Grondplan schaal 1/500

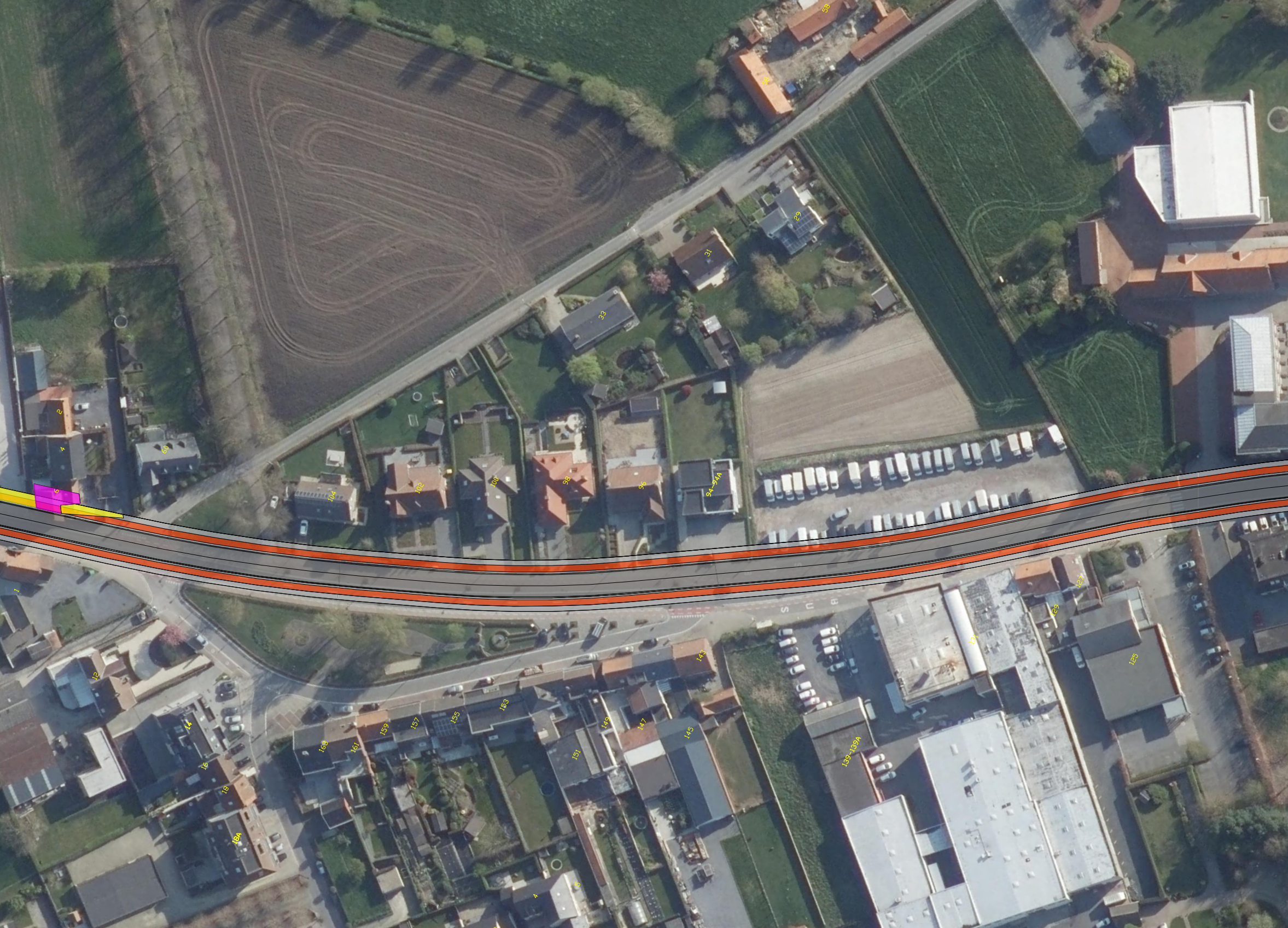
58
58
29
31
33
2
4
60
6
104
102
100
98
96
94-94A
127
1
129
137
125
12
143
14
153
155
157
159
161
163
149
147
145
151
139-139A
16
18
18A
4
6

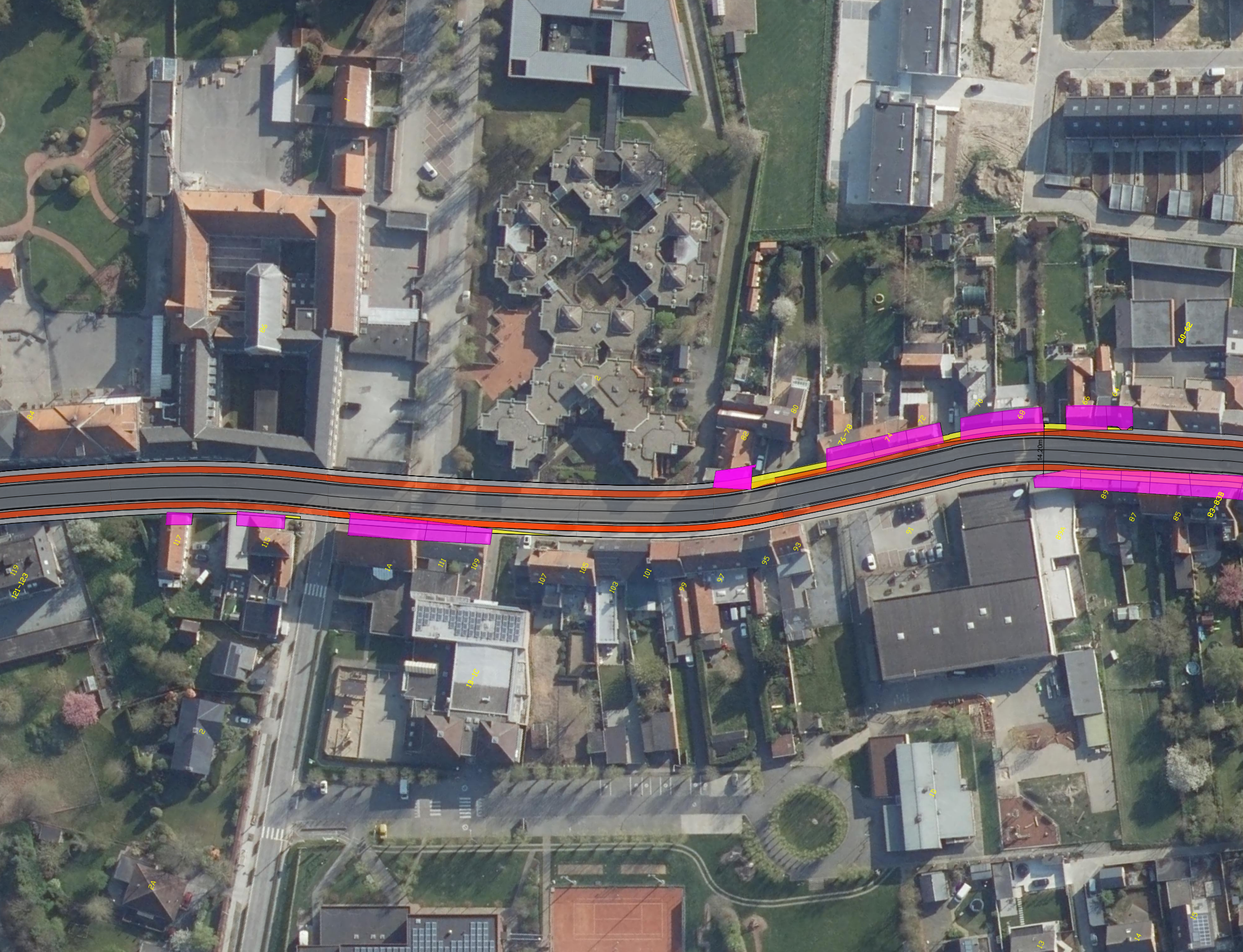
1
86
84
2
82
80
76-78
74
72
70
68
66
64
60-62
14,20m
117
115
1A
111
109
107
105
103
101
99
97
95
93
91
89A
89
87
85
83-83B
119
121-123
1B-1C
2
1D
2A
13
14
15

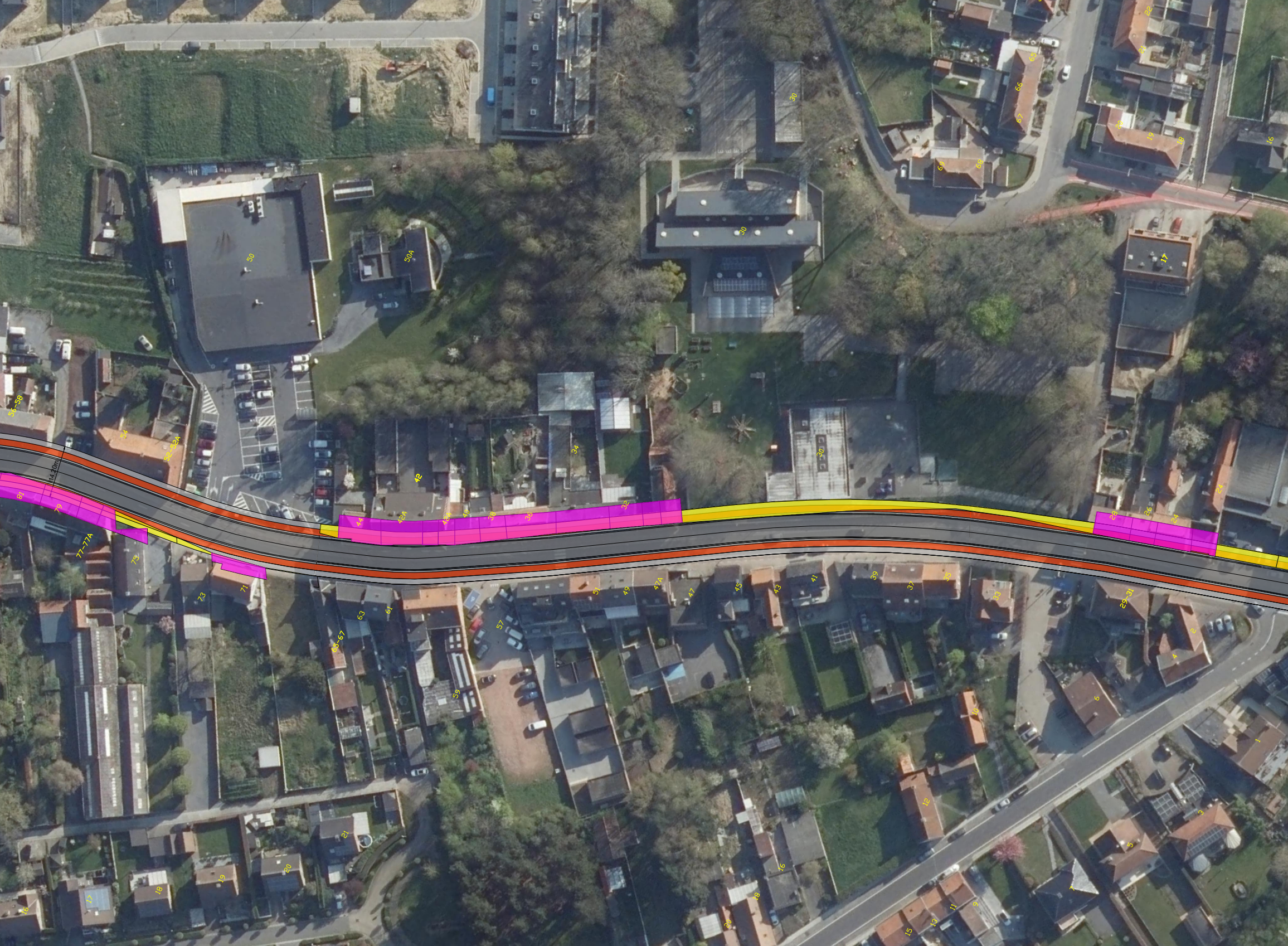

50
50A
30
30
30
22
21
65
66
67
69
68
20
19
18
16
17
55-58
54
52-52A
34
42
14.20m
81
79
44
42A
42B
40
38
36
32
28
26
24
77-77A
75
73
71
63
61
65-67
57
59
51
49
47A
47
45
43
41
39
37
35
33
29-31
2
4
6
10
12
1
3
5
7
9
11
13
15
16
18
20
21
20
19
18
17
16

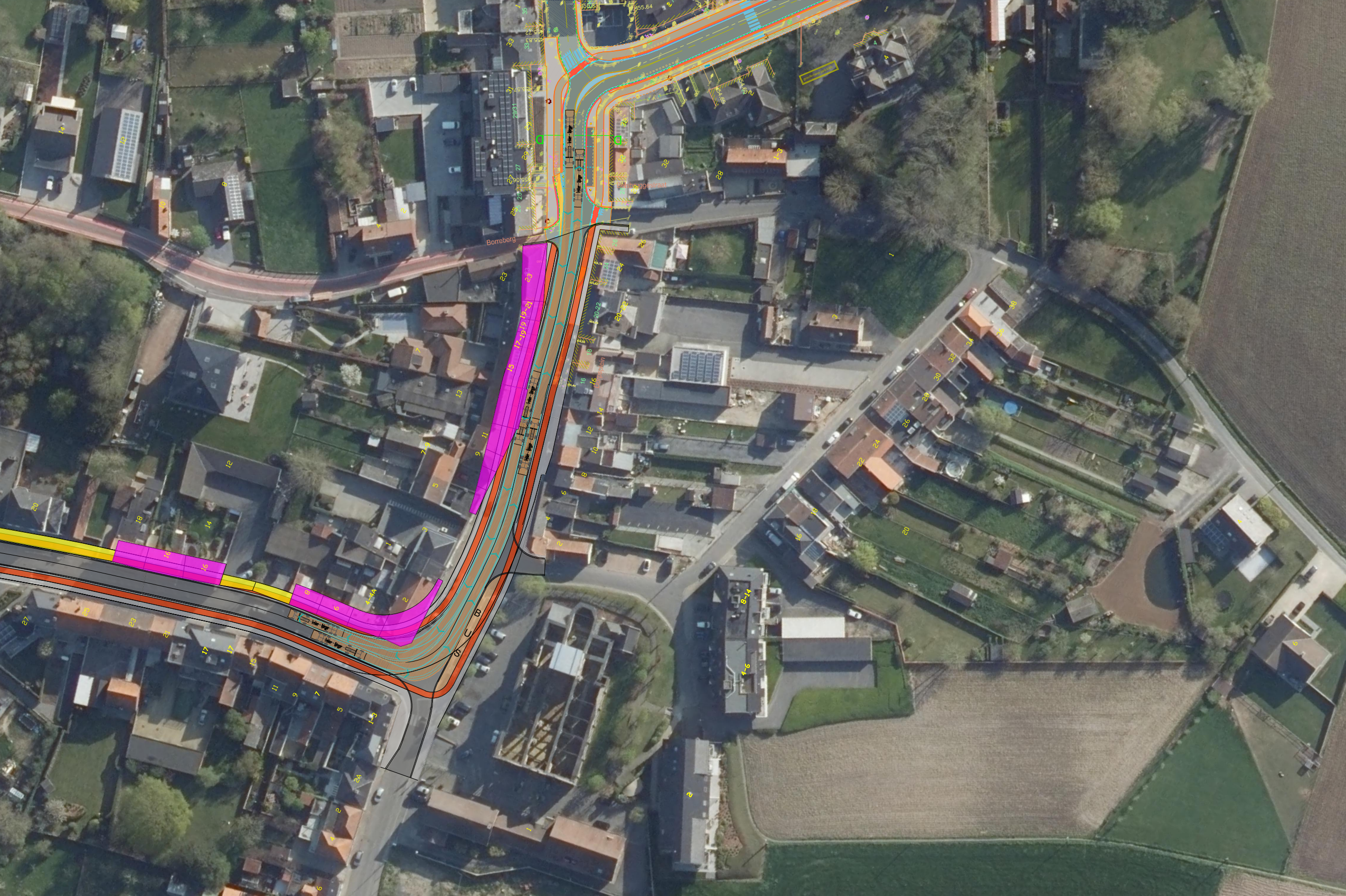
Borreberg
Dorpsplein
Belsbruggestraat
B
C
S
23
17-19
19-21
15
11
9
16
8
6
4-4A
2
20-22
24
26
28
32
38